



A GOOD CAMP: Gold Mines of Julian and the Cuyamacas
ISBN: 9780932653482, Retail: \$14.95
Publisher: Sunbelt Publications
Author: Leland Fetzner
Pub Date: 3/02, Format: SC

An informal history of the gold mines of the Cuyamacas, peopled with famous and not-so-famous Californians who made names for themselves in the outlying districts of San Diego County. Only the most colorful stories are included. Includes a guide to the mines that can still be viewed today, plus those that offer guided tours.



A NATURAL HISTORY OF THE ANZA-BORREGO REGION: Then and Now
ISBN: 9781941384565, Retail: \$39.95
Publisher: Sunbelt Publications
Authors: Mike Wells, Marie Simovich
Pub Date: 1/20, Format: SC


This book evolved from a course on the natural history of the Anza-Borrego region that was developed by the authors over a 16-year period and taught at the University of San Diego. It tells a coherent story of how the landscape and features of a desert region evolved over time and how organisms that inhabit the desert have adapted to the conditions found there by taking many different evolutionary paths to deal with aridity, heat, and saline soils. The result is an amazing biological diversity that has evolved in response to these conditions. This book is encyclopedic in detail and is yet very readable. Each illustration was handcrafted to tell a story and to help the reader better understand the fascinating story of this unique desert place and its first human inhabitants. This is the "go-to" book for anyone wanting to understand the natural environment of the Anza-Borrego region.



BAJA'S WILD SIDE: A Photographic Journey Through Baja California's Pacific Coast Region
ISBN: 9781941384329, Retail: \$19.95
Publisher: Sunbelt Publications
Author: Daniel Cartamil


Pub Date: 5/17, Format: SC

Featuring more than 100 breathtaking images and stories by shark biologist Dr. Cartamil chronicling Baja California's Pacific coast region, this book examines a fragile paradise of remote landscapes, wildlife, and cultural treasures on the verge of being overtaken by modern civilization.




BODIE: Good Times & Bad
ISBN: 9781941384268, Retail: \$22.95
Publisher: Sunbelt Publications
Author: Nicholas Clapp
Pub Date: 2/17, Format: SC

In vivid words and stunning photography, author Clapp and photographer Furman portray the history of Bodie, a California gold-mining town from the 1800s, now frozen in a "state of arrested decay" as a State Historic Park just east of Yosemite National Park.




COAST TO CACTUS: Geology and Tectonics San Diego to Salton Trough, California
ISBN: 9781941384060, Retail: \$34.95
Publisher: San Diego Association of Geologists
Editor: Jennifer Bauer Morton
Pub Date: 10/14, Format: SC

This volume, named for the traverse across the region's mountainous spine, explores yet another aspect of little-known features of coastal attractions familiar to millions and "roads less traveled" along Old Highway 80 to the Yuha Desert and San Andreas fault in Imperial County, linking SDAG field trips and volumes along a corridor from sea to desert.




COAST TO CREST AND BEYOND: Across San Diego County by Car Along the San Dieguito River
ISBN: 9780916251536, Retail: \$12.95
Publisher: F. Parker Program for Public Education, Scripps Institute of Oceanography, La Jolla, UCSD
Author: Wolf Berger, Ph.D.
Pub Date: 1/14, Format: SC

This book introduces the reader to the biodiversity of San Diego County through the medium of a drive along the San Dieguito River, following the general course of the Coast to Crest Trail beginning at the beach in Del Mar and ending at the source of the San Dieguito River on Volcan Mountain.



ENVIRONMENTAL PERILS, SAN DIEGO REGION
ISBN: SDAG91, Retail: \$10.00
Publisher: San Diego Geological Society
Editor: Patrick L. Abbott
Pub Date: 1991, Format: SC

Field trip stops in Mission Valley, Mt. Soledad, Rose Canyon, Torrey Pines, La Jolla, and Point Loma address topics including earthquakes, landslides, sea cliff erosion, and flood control.




FOSSIL TREASURES OF THE ANZA-BORREGO DESERT: The Last Seven Million Years

ISBN: 9780932653505, Retail: \$49.95
Publisher: Sunbelt Publications
Editors: George Jefferson, Lowell Lindsay

Pub Date: 1/06, Format: HC

A review of North America's most complete continuous history of life - beginning almost seven million years ago - one of the richest fossil records in the Western Northern Hemisphere, written by leading scientific specialists and educators throughout the United States. Showcased are marine mammals, mammoths, giant ground sloths, sabertoothed cats, camels, fossil footprints, paleoclimate, and ancient landscapes.




GEOLOGY & ENOLOGY OF THE TEMECULA VALLEY, RIVERSIDE COUNTY, CALIFORNIA (2nd ed.)

ISBN: 9781941384619, Retail: \$29.95
Publisher: San Diego Association of Geologists
Editor: Luke Weidman

Pub Date: 1/21, Format: SC

Temecula Valley's ideal combination of well-drained soils and unique microclimate helped it become the successful wine-producing region that it is today. The San Diego Association of Geologists returns to the region after 20 years with this updated and expanded collection of self-guided road logs and articles to interest and inform the experienced geologist, the casual traveler, and the wine enthusiast.




GEOGLYPHS OF THE DESERT SOUTHWEST: Earthen Art as Viewed from Above

ISBN: 9781941384503, Retail: \$19.95
Publisher: Sunbelt Publications
Authors: Harry Casey, Anne Morgan

Pub Date: 3/19, Format: SC

Across the deserts of the American southwest are one of the largest concentrations of geoglyphs outside of Peru's Nazca Lines. These ancient Native American works of earthen art can be up to hundreds of feet long, and yet are often invisible until viewed from above. Before drones, GPS, or Google Maps, photographer Harry Casey began a unique archaeology project. Armed with nothing more than topographic maps, 35mm film cameras, and his beloved Piper J3 Cub aircraft, Casey spent thirty-five years documenting the region's geoglyphs before natural erosion and human intervention could destroy these fragile sites. Here, for the first time, is a visual record of these beautiful and mysterious, little-known features.




GEOLOGY AND GEOLOGIC HAZARDS OF NORTHWESTERN BAJA CALIFORNIA: The Gold Coast & Agua Blanca Fault (2nd ed.)

ISBN: 9781941384626, Retail: \$34.95
Publisher: San Diego Association of Geologists

Editors: John A. Minch, James R. Ashby, Rupert S. Adams

Pub Date: 11/21, Format: SC

San Diego Association of Geologists returns to Baja California with legendary field geologist John Minch. We reexamine geologic hazards including ancient and modern landslides, activity on the Agua Blanca fault, and shoreline erosion. Baja's rapid population growth puts coastal development issues front and center. Three field trip logs are supplemented with new papers and noteworthy historical papers.




GEOLOGICAL EXCURSIONS IN THE SONORA PASS REGION OF THE SIERRA NEVADA

ISBN: 9780960670444, Retail: \$24.95
Publisher: National Association Geoscience Teachers Far Western
Editors: Garry Hayes, Cathy Busby,

Ryan Hollister, Jeff Tolhurst, Noah Hughes
Pub Date: 9/12, Format: SC

A geological guide for road tours and hiking in the Sonora Pass/Eastern Sierra Region. Excursions includes tours of the Eastern Sierra from Sonora Pass to June Lake, hiking above Saddlebag Lake, hikes at Sonora Pass and Sword Lake, and a driving and hiking tour of the Middle Fork of the Stanislaus River.

s:catalogs\2023 catalogs\23-Earth Science
(subject to change)




GEOLOGY AND HISTORY OF SOUTHEASTERN SAN DIEGO COUNTY, CALIFORNIA

ISBN: 9780916251789, Retail: \$29.95
Publisher: San Diego Geological Society

Editors: Philip T. Farquharson, David M. Bloom, Carole L. Ziegler
Pub Date: 11/06, Format: SC


This guidebook includes the San Diego Association Geologists' 2005 and 2006 field trips. We begin our exploration in the Peninsular Ranges Batholith in southern San Diego County along historic Old Highway 80 and the San Diego & Arizona Eastern Railway. The trip continues east over the Laguna Mountain Escarpment into the breakaway zone of the Salton Trough, mainly off road along rough jeep tracks and hiking trails.



GEOLOGY AND NATURAL HISTORY OF CAMP PENDLETON

ISBN: 9780916251147, Retail: \$29.95
Publisher: San Diego Geological Society
Editor: Phillip S. Rosenburg, Carole L. Ziegler
Pub Date: 5/10, Format: SC

This guidebook includes the San Diego Association of Geologists' 1994 field trip through Camp Pendleton. Marine Corps Base Camp Pendleton covers an area of approximately 200 square miles, extending from the Pacific Ocean to the crest of the Santa Margarita Mountains and serves as a buffer zone between the populous metropolitan areas of Los Angeles and San Diego. Includes fold out map!



GEOLOGY OF THE ELSINORE FAULT ZONE, SAN DIEGO REGION

ISBN: 9780916251659, Retail: \$24.95
Publisher: San Diego Association of Geologists
Editor: Monte L. Murbach, Michael W. Hart
Pub Date: 10/03, Format: SC


This book covers the geology of the southern Elsinore fault zone, in eastern San Diego and western Imperial Counties. Includes a self-guiding field trip which parallels the fault zone through the mountains, valleys, and desert landscapes of southern California.



GEOLOGY OF ANZA-BORREGO: Edge of Creation

ISBN: 9780932653178, Retail: \$17.95
Publisher: Sunbelt Publications
Author: Paul Remeika, Lowell Lindsay
Pub Date: 1/93, Reprint: 1/09, Format: SC


This non-technical guide introduces the Southern California desert enthusiast to one of the most active geologic regions in North America. Eight field trips journey through deep time in the desert.



GEOLOGY TERMS IN ENGLISH AND SPANISH/TERMINOLOGIA GEOLOGICA EN ESPANOL E INGLES

ISBN: 9780932653291, Retail: \$9.95
Publisher: Sunbelt Publications
Author: Henry Aurand
Pub Date: 7/99, Reprint: 4/08, Format: SC

Whether you're an armchair geologist or a seasoned professional, this pocket guide is a handy reference for describing physical science vocabulary in Spanish. Contains over 2,400 terms.



GEOLOGY OF THE COYOTE MOUNTAINS, SOUTHERN CALIFORNIA

ISBN: 9781941384213, Retail: \$34.95
Publisher: San Diego Association of Geologists
Editor: Randall Wagner
Pub Date: 11/15, Format: SC


Anyone interested in the rich and complex geology of the Coyote Mountains will find this book useful for interpreting the Paleozoic metamorphic rocks of a rifted continental margin, Mesozoic igneous rocks from a magmatic arc, and Cenozoic continental red beds and volcanic rocks overlain by marine, riverine, and lake sequences. All these capped by conglomerates and cut by faults. No other location in the region showcases such diverse rock types and so much geologic time in such a small area. As USGS geologist Walter Mendenhall said in 1910, the Coyote Mountains' "exposures and structures are so clear that its geology will be an open book to the fortunate student to whom falls the pleasant task of deciphering it in detail."



GEOTECHNICAL ENGINEERING CASE HISTORIES IN SAN DIEGO COUNTY

ISBN: SDAG90, Retail: \$5.00
Publisher: San Diego Association of Geologists
Editor: John H. Hoobs
Pub Date: 1991, Format: SC

While liquefaction, subsidence, and soil problems are major challenges for structural development, there are solutions and remedies as exemplified herein.



GOLD AND SILVER IN THE MOJAVE: Images of a Last Frontier


ISBN: 9780932653062, Retail: \$24.95

Publisher: Sunbelt Publications

Author: Nicholas Clapp

Pub Date: 10/12, Format: SC

In the 1890s, historian Frederick Jackson Turner lamented that the frontier was gone and with it the Old West, but overlooked was some 50,000 square miles of a frontier line outlining the Mojave Desert the Last Frontier. In this arid land, unsettled and sketchily mapped written off as godforsaken and worse there would now be a headlong 25-year rush for riches and for the Old West a grand, tumultuous, rowdy Last Act. Overnight towns named Randsburg, Tonopah, Goldfield, Rhyolite, Greenwater, Skidoo, Ballarat, and Bagdad popped up in this arid desert as gold and silver was discovered. The rush was on as miners worked their various digs: the Yellow Aster, the Lost Gunsight, Mizpah, Belmont, Mohawk, Florence, the Lost Breyfogle, Bullfrog, Bagdad, and the Glory Hole. Just as quickly ghost towns replaced booming towns as mines played out. All of this is captured in rare photographs of the day assembled with interpretive text by cinematographer and author Nicholas Clapp. The Last Frontier may really be gone, but it lives on through these photographs.



GULF OF CALIFORNIA COASTAL ECOLOGY: Insights from the Present and Patterns from the Past

ISBN 9781941384183, Retail: \$19.95

Publisher: Sunbelt Publications

Author: Markes E. Johnson, Jorge Ledesma-Vázquez

Pub Date: 1/16, Format: SC

This handbook on ecology and paleoecology is infused with insights on the origins and development of Mexico's Sea of Cortés during a span of more than 12 million years. It makes the connection between a beautiful shell washed onto a beach with the discovery of the same or similar fossil shell from a nearby limestone cliff. The concept of natural history appears less often in increasingly specialized literature, nowadays, failing to draw a connection between the present and the distant past. This book makes the connection and brings the past alive. It deals with multiple and interlocking ecosystems and their fossil counterparts, providing a holistic overview on geography, ecology, and geology.



JULIAN-BANNER MINING DISTRICT: A ROAD TO GOLD


ISBN: 9781941384404, Retail: \$24.95

Publisher: San Diego Geological Society

Editor: Christopher D. Livesey

Pub Date: 12/17, Format: SC

Julian-Banner Mining District: A Road to Gold provides a written history of the San Diego Association of Geologists 2017 field trip, supplemented with professional quality papers that enhance the guidebook and understanding of the area, as it relates to geology and mining. The book highlights points of interest (including hiking trails with commentary) along California State Route (Highway) 78 from Ramona to Julian, California.



LANDSLIDES IN CRYSTALLINE BASEMENT TERRAIN


ISBN: SDAG88, Retail: \$5.00

Publisher: San Diego Association of Geologists

Editor: James R. Evan

Pub Date: 1988, Format: SC

The field trip outlined in this guide is from SDSU to Ocotillo via Interstate 8, Hwy S-2 to Warner Springs, Hwy 76 to Pala, Interstate 15 from Temecula to Welk Resort. Topics include the Goat Canyon landslide in Anza-Borrego Desert State Park.



MINES AND GEOLOGY OF THE RANDSBURG AREA: An Historical Gem of the Mojave Desert


ISBN: 9780916251772, Retail: \$12.95

Publisher: San Diego Geological Society

Author: D.D. Trent

Pub Date: 4/06, Format: SC


The western Mojave Desert region takes its rightful place in the storied history of major Old West mining camps in this volume by geology professor Dee Trent. The Randsburg area experienced 5 mining booms from 1893 into the 21st century, with riches from the earth that included gold, silver, and tungsten. Historic maps and photos. Randsburg is 50 miles northeast of Mojave.



MINING HISTORY AND GEOLOGY OF JOSHUA TREE NATIONAL PARK

ISBN: 9780916251703, Retail: \$19.95
Publisher: San Diego Association of Geologists
Editor: Margaret R. Eggers, Ph.D.
Pub Date: 2/05, Format: SC

Joshua Tree National Park, one of the Big Four of California's world-class desert preserves, protects over 1000 square miles of magnificent desert and mountain wilderness in three major ecosystems, the high Mojave Desert, the low Colorado Desert, and the pinyon/juniper uplands of the Little San Bernardino Mountains. This guidebook from San Diego Association of Geologists contains an 18-mile self-guiding tour.




MOJAVE DESERT UNFOLDED: Geology from Cajon Pass to Calico Mountains

ISBN: 9781941384602, Retail: \$19.95
Publisher: San Diego Association of Geologists
Editor: Ken Haase, Mario Caputo

Pub Date: 1/21, Format: SC

This guidebook covers the 2018 SDAG annual field trip to the Mojave Desert. It will take you across tectonic plates, faults, and folds. You will be able to observe the geology of the Mojave Desert and the impacts humans have had in its history. This guidebook covers an area that SDAG has rarely covered in its history.



NEW DISCOVERIES IN THE AMERICAN PALEOLITHIC

ISBN: 9781941384640, Retail: \$29.95
Publisher: Sunbelt Publications
Editors: George T. Jefferson, Steven R. Holen, Kathleen A. Holen
Pub Date: 11/21, Format: SC

This volume is a compilation of the many themes of current inquiries into the timing of the peopling of the Americas. We show how these lines of inquiry, when taken together, contradict the currently accepted view that people only arrived in the Americas ca. 16,000 years ago. The presenters and researchers whose work is offered here, continue to explore a controversial question based on themes of inquiry which are basic to science.




PALEONTOLOGY AND GEOLOGY OF THE WESTERN SALTON TROUGH DETACHMENT, ANZA-BORREGO DESERT STATE PARK, CALIFORNIA

ISBN: 9780916251482, Retail: \$15.00
Publisher: Sunbelt Publications
Editors: Paul Remeika, Anne Sturz

Pub Date: 1/95, Format: SC

A regional overview and ten reports emphasize the fossil history of one of the most complete Mio-Pleistocene sequences to North America. Includes two mostly-4WD field trips and a geologic and paleontologic reference list from 1855 to 1995.




PALMS TO PINES: Geological and Historical Excursions Through the Palm Springs Region, Riverside County, California

ISBN: 9780916251246, Retail: \$34.95
Publisher: San Diego Geological Society
Editors: Scott Snyder, Bryan Miller-


Hicks, and Jeffrey A. Miller
Pub Date: 12/12, Format SC

Road logs for two self-guided field trips cover over 200 miles and 26 stops. Illustrated with maps, photos, and diagrams, this guidebook includes 17 papers from expert authors. Topics range from groundwater Coachella Valley to the geology and structure of exposed shallow to mid-crustal crystalline rocks of the mountains. This guide is a geologist's view of Palm Springs Aerial Tramway, historic Pines to Palms Hwy, Deep Canyon, palm oases, San Gorgonio Pass, and the San Andreas Fault.



PICACHO AND THE CARGO MUCHACHOS: Gold, Guns, and Geology of Eastern Imperial County, California (2nd ed.)
ISBN: 9781941384077, Retail: \$34.95
Publisher: San Diego Geological Society
Editor: Todd A. Wirths
Pub Date: 1/15, Format: SC

The subtitle says it all about the harsh, raw beauty of a little-known but intriguing corner of the vast California desert. Its beckoning red and purple landscapes are bounded on the east by "Old Red," the Colorado River, and on the west by the Algodones sand dunes, one of the largest sand dune complexes in North America. A drive of less than three easy hours on I-8 from San Diego brings the explorer to the ancient portals of the southeastern Chocolate Mountains and the Cargo Muchacho Mountains, guarded by the Quechan People for thousands of years and now accessible via graded dirt roads, 4WD trails, and just enough asphalt to appeal to less adventurous souls.



ROADSIDE GEOLOGY ALONG SUNRISE HIGHWAY
ISBN: 9780916251192, Retail: \$12.95
Publisher: San Diego Geological Society
Author: Michael J. Walawender
Pub Date: 10/11, Format: SC

This guidebook clearly explains the exciting geology of the most fascinating and highest mountain highway in San Diego County with abundant photos, maps, and illustrations. It contains a self-guided tour just 47 miles east from downtown San Diego. The well-known author, Dr. Michael Walawender, holds the title of Emeritus Professor, San Diego State University.



ROADSIDE GEOLOGY AND BIOLOGY OF BAJA CALIFORNIA, MEXICO (2nd ed.)
ISBN: 9780999025109, Retail: \$24.95
Publisher: John Minch Publishing
Author: John Minch, Jason Minch
Pub Date: 1/17, Format: SC


As you travel the peninsular highways, this book will introduce you to the geological and biological aspects of this magnificent place. Contains road logs that provide kilometer-by-kilometer highlights of the roadside geology and biology of specific areas. It covers the historical aspects of the land, explaining the how's and why's of the geology and biology you are discovering along your journey. ***Spanish Edition Available***



CAMINOS DE BAJA CALIFORNIA: Geología y Biología para su Viaje
ISBN: 9780963109026, Retail: \$19.95
Publisher: John Minch and Associates
Author: John Minch, Edwin Minch, Jason Minch, Jorge Ledesma-Vazquez
Pub Date: 8/03, Format: SC

Este volumen se escribió para que sea disfrutado por todos aquellos que tienen interés en los atractivos naturales así como la excepcional geología y biología de la Península de Baja California. Le permitirá disfrutar de la geología y biología presente a lo largo de la carretera transpeninsular. Se presentan 194 fotografías y 145 ilustraciones de la "Baja", para que pueda ser entendida sin haber obtenido previamente un entrenamiento formal en biología o geología y también para aquellos que cuenten con estudios de postgrado en estas ciencias. Desde que John Minch inició sus estudios y cartografía en Baja hace 30 años, se nos ha preguntado en repetidas ocasiones: "en donde puedo obtener una guía de la biología o geología de Baja California que me sea fácil de entender". Este volumen ha sido escrito con esa intención y evitar el tener que decir que no existe este tipo de trabajo a tantas personas interesadas.

This is the Spanish edition of this informative guidebook and is ideal for the visitor to this beautiful peninsula. Develop an interest in the natural surroundings and unique biology and geology of this land.



SAN DIEGO: An Introduction to the Region (5th ed.)
ISBN: 9781941384022, Retail: \$27.95
Publisher: Sunbelt Publications
Author: Philip R. Pryde
Pub Date: 9/14, Format: SC


Since 1976, *San Diego: An Introduction to the Region* has been the standard one-volume reference work on the natural features and historical development of San Diego County. This book includes San Diego's unique history, with insight to this region's geology, natural resources, agriculture, climate, and the environment, now in full-color!



**SAN LUIS REY ON DISPLAY:
Geoscience in Northern San Diego
County**

ISBN: 9780916251369, Retail: \$34.95
Publisher: San Diego Geological Society
Editor: Brian J. Olson
Pub Date: 10/13, Format: SC


San Luis Rey on Display: Geoscience in Northern San Diego County is a guidebook and collection of papers prepared to accompany San Diego Association of Geologists' (SDAG) 2013 annual field trip. Use the road log with route map for insights to the geology, paleontology, and archeology in the heart of this 50+ mile long watershed.



**SEDONA THROUGH TIME: A Guide to
Sedona's Geology**

ISBN: 9781585810482, Retail: \$19.95
Publisher: American Traveler
Editor: Wayne Ranney
Pub Date: 9/10, Format: SC

Sedona. The very word conjures images of stately red rock spires, graceful cliffs, and verdant Oak Creek Canyon. But how did all this marvelous scenery come to be? And what was the specific sequence of geologic events that created this world-renowned landscape? The answers are sure to surprise and delight your interest.




**THE PENINSULAR RANGES: A
Geological Guide to San Diego's Back
Country (2nd ed.)**

ISBN: 9781941384671, Retail: \$29.95
Publisher: San Diego Geological Society,
Inc.

Author: Michael J. Walawender
Pub Date: 9/22, Format: SC

You are invited to explore a scientific detective story in San Diego's diverse mountains and desert spanning over 200 million years. This synthesis of decades of geological research into the complex and spectacular igneous and metamorphic geology of San Diego County rewards the serious lay reader with an understanding of how plate tectonics and shipwrecked island arcs created and formed southern California. Michael J. Walawender takes you on nine excursions to 30 stops. Get up-close and witness scenes of creation and destruction of great Andean-like volcanoes, long-vanished seas, and grinding lithospheric plates whose resurrected ruins shape San Diego's incomparable back country.



**THE RISE AND FALL OF SAN DIEGO:
150 Million Years of History Recorded in
Sedimentary Rocks**

ISBN: 9780932653314, Retail: \$18.95
Publisher: Sunbelt Publications
Author: Patrick L. Abbott

Pub Date: 10/99, Format: SC

The story of San Diego's prehistoric landscape is captured in the region's sedimentary rocks. Line drawings, illustrations, photographs, and maps help explain the concepts and make the text easy to understand. Numerous field trips guide the reader to key locations and features discussed in the book.



**THE SEISMIC RISK IN THE SAN
DIEGO REGION: Special Focus on the
Rose Canyon Fault System**

ISBN: SDAG89, Retail: \$10.00
Publisher: San Diego Association of
Geologists
Editor: Sue Tanges

Pub Date: 1989, Format: SC


This record of the 1989 workshop on the seismicity of the San Diego area explores the multitude of fault lines that run through the region. Special attention is given to the Rose Canyon Fault System, which has at times been billed as the most at-risk fault in San Diego.



**THIRST FOR INDEPENDENCE: The San
Diego Water Story**


ISBN: 9780932653628, Retail: \$9.95
Publisher: Sunbelt Publications
Author: Dan Walker
Pub Date: 11/04, Format: SC

A combination of history and current events coverage, this book depicts dramatically San Diego's long and desperate search for an independent and reliable water supply source. Modern water distribution is covered thoroughly from each of the counties' water districts. Includes charts, maps, and photographs.




VIRGINIA CITY: To Dance with the Devil
ISBN: 9781941384152, Retail: \$25.95
Publisher: Sunbelt Publications
Author: Nicholas Clapp
Pub Date: 1/16, Format: SC

Where else but in Virginia City could a penniless Irish miner in a few short years amass a fortune greater than any of America's robber barons, simply by dint of hard work and intuition, and remain a humble, caring human being? Here as well Mark Twain discovered and honed his comic voice, and notorious badman Sam Brown was lined with lead, with a coroner's jury concluding, "It served him right." Here also Julia Bulette, a kindly harlot beloved of the city's firemen, was the toast of a rowdy Fourth of July parade. In Virginia City mines, men plunged into the scalding, hazardous heart of the earth, tantamount to partnering with hell's dread demon, so that they could enjoy five Shakespeare companies performing at once, food rivaling Delmonico's in New York, and frocks ordered directly from Paris that could be worn in this barren, windswept middle of nowhere. Virginia City's twenty turbulent bonanza years—what a time it was!



WAITING FOR TSUNAMI: Coastal Hazards of Northern San Diego County, California
ISBN: 9780916251239, Retail: \$24.95
Publisher: San Diego Geological Society
Editor: Cari Gomes, Dave Bloom
Pub Date: 9/12, Format: SC

A self-guided driving tour of coastal San Diego County. Start at Guajome County Park. Explore coastline from San Onofre to La Jolla. Hike to volcanic Cerro de la Calavera, Carlsbad. Technical papers range from a Plio-Pleistocene asteroid impact, landslides, and spelunking, to archeology at Mission San Luis Rey.



WHERE WATER IS KING: The Colorado Desert Becomes The Imperial Valley: An Improvisational History
ISBN: 9781941384664, Retail: \$24.95
Publisher: Mary Beth Kelley
Author: Kevin Eugene Kelley
Pub Date: 4/22, Format: SC

Author Kevin Kelley recounts the story of the creation of a "New Egypt" in California's Imperial Valley from the turn of the 20th century to the completing of the All-American Canal in 1942.